






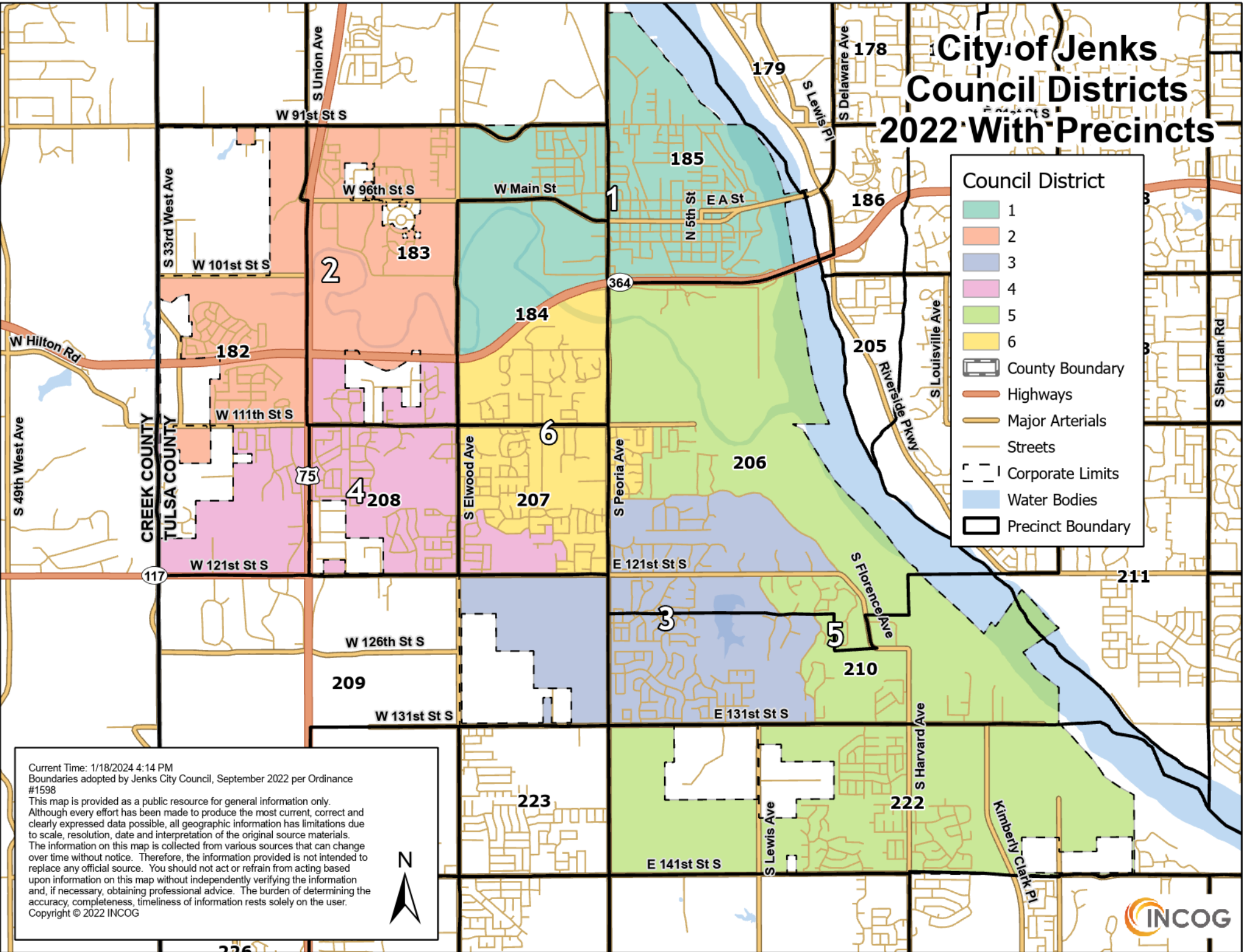


City of Jenks Council Districts 2022 With Precincts

Council District

- 1
- 2
- 3
- 4
- 5
- 6

 County Boundary
 Highways
 Major Arterials
 Streets
 Corporate Limits
 Water Bodies
 Precinct Boundary



Current Time: 1/18/2024 4:14 PM
 Boundaries adopted by Jenks City Council, September 2022 per Ordinance #1598
 This map is provided as a public resource for general information only. Although every effort has been made to produce the most current, correct and clearly expressed data possible, all geographic information has limitations due to scale, resolution, date and interpretation of the original source materials. The information on this map is collected from various sources that can change over time without notice. Therefore, the information provided is not intended to replace any official source. You should not act or refrain from acting based upon information on this map without independently verifying the information and, if necessary, obtaining professional advice. The burden of determining the accuracy, completeness, timeliness of information rests solely on the user.
 Copyright © 2022 INCOG

